


# WASHINGTON AVENUE

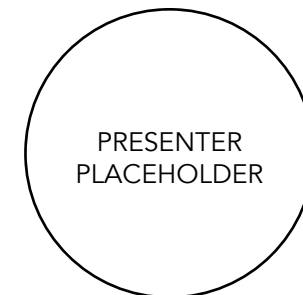
## REPAVING AND IMPROVEMENT PROJECT

### WASHINGTON AVENUE



PRESENTER  
PLACEHOLDER

# Project Overview

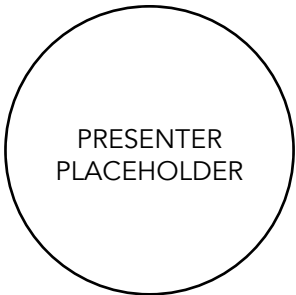




# WASHINGTON AVENUE

## REPAVING AND IMPROVEMENT PROJECT

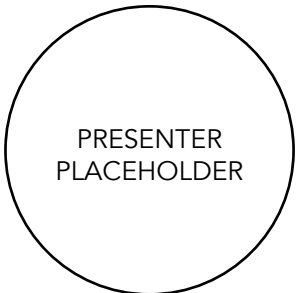
**Things we consider when we re-pave:**



### Things we consider when we re-pave:



Is the road functioning well now? Can it be improved?



PRESENTER  
PLACEHOLDER

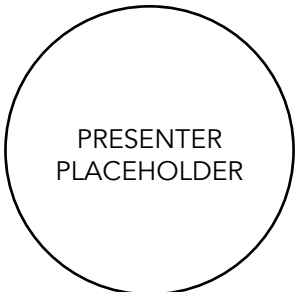
### Things we consider when we re-pave:



Is the road functioning well now? Can it be improved?



How many lanes does the road have now?



### Things we consider when we re-pave:



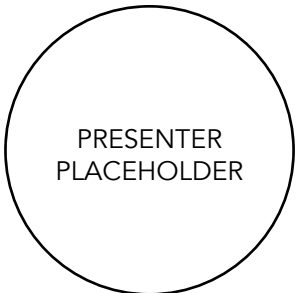
Is the road functioning well now? Can it be improved?



How many lanes does the road have now?



Where can pedestrians cross the road now?



### Things we consider when we re-pave:



Is the road functioning well now? Can it be improved?



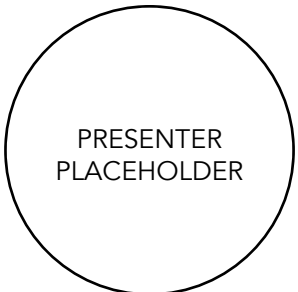
How many lanes does the road have now?



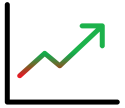
Where can pedestrians cross the road now?



What are the current parking and loading rules? Are they working?



### Things we consider when we re-pave:



Is the road functioning well now? Can it be improved?



How many lanes does the road have now?



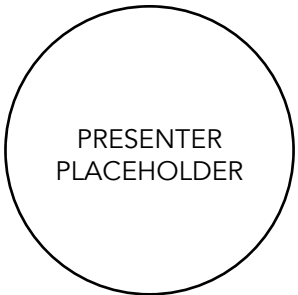
Where can pedestrians cross the road now?



What are the current parking and loading rules? Are they working?



How many crashes have happened on the road? How serious were they?





### Things we consider when we re-pave:



Is the road functioning well now? Can it be improved?



How many lanes does the road have now?



Where can pedestrians cross the road now?



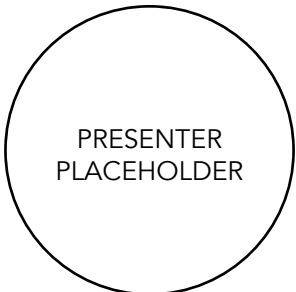
What are the current parking and loading rules? Are they working?




How many crashes have happened on the road? How serious were they?



Are there any bus routes on the road right now?



### Things we consider when we re-pave:



Is the road functioning well now? Can it be improved?



How many lanes does the road have now?



Where can pedestrians cross the road now?



What are the current parking and loading rules? Are they working?



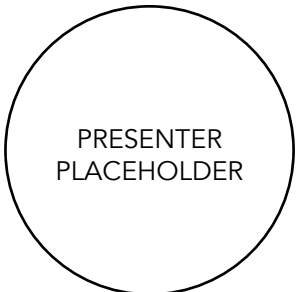
How many crashes have happened on the road? How serious were they?



Are there any bus routes on the road right now?



Is the road part of Philadelphia's bike network?

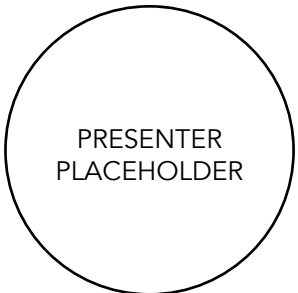


# WASHINGTON AVENUE

## REPAVING AND IMPROVEMENT PROJECT

### Why this project matters:

2003




# WASHINGTON AVENUE

## REPAVING AND IMPROVEMENT PROJECT

### Why this project matters:

2003

2021



PRESENTER  
PLACEHOLDER

# WASHINGTON AVENUE

## REPAVING AND IMPROVEMENT PROJECT

### Why this project matters:




PRESENTER  
PLACEHOLDER

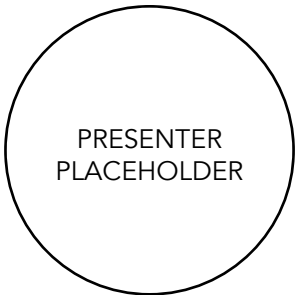
# WASHINGTON AVENUE

## REPAVING AND IMPROVEMENT PROJECT

### Why this project matters:




What will Washington Avenue look like for the next decade?



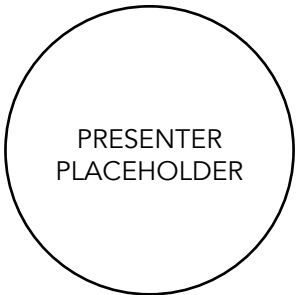
# WASHINGTON AVENUE

## REPAVING AND IMPROVEMENT PROJECT

### Why this project is happening now:




Federal  
Funding





# WASHINGTON AVENUE

## REPAVING AND IMPROVEMENT PROJECT

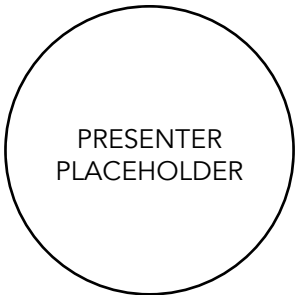
### Why this project is happening now:



Washington  
D.C.



Philadelphia







# WASHINGTON AVENUE

## REPAVING AND IMPROVEMENT PROJECT


### Why this project is happening now:



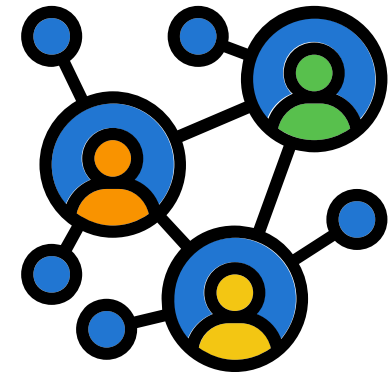
Washington  
D.C.



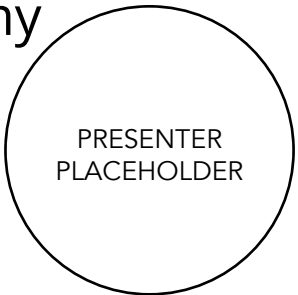
“Federal Aid for  
Municipalities”  
Program



Philadelphia



Local  
Economy

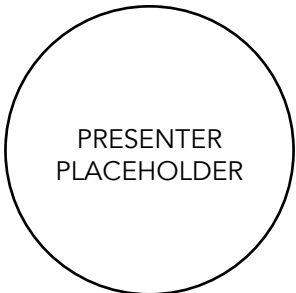


PRESENTER  
PLACEHOLDER

# WASHINGTON AVENUE

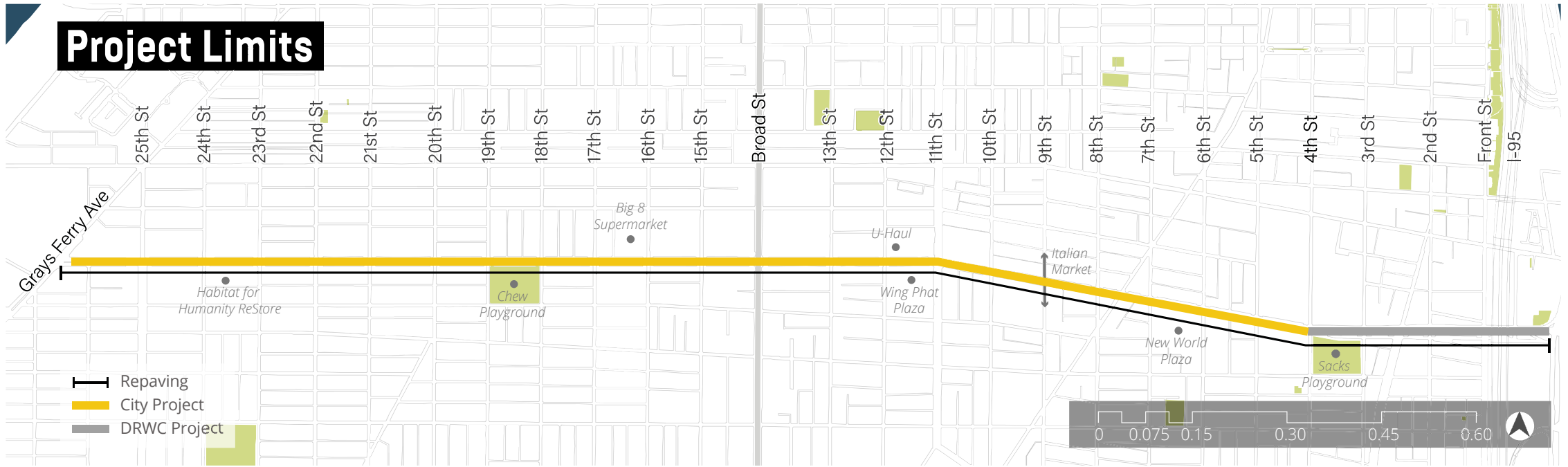
## REPAVING AND IMPROVEMENT PROJECT

**We need your input!**



# WASHINGTON AVENUE

## REPAVING AND IMPROVEMENT PROJECT

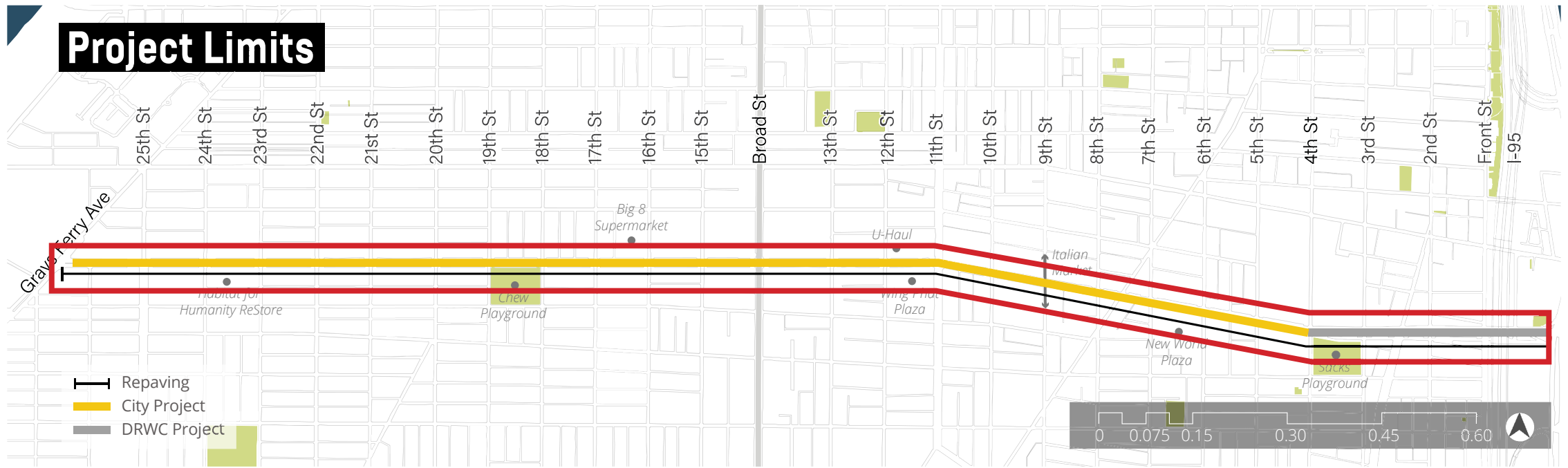


PRESENTER  
PLACEHOLDER

# WASHINGTON AVENUE

## REPAVING AND IMPROVEMENT PROJECT

### Paving Extents

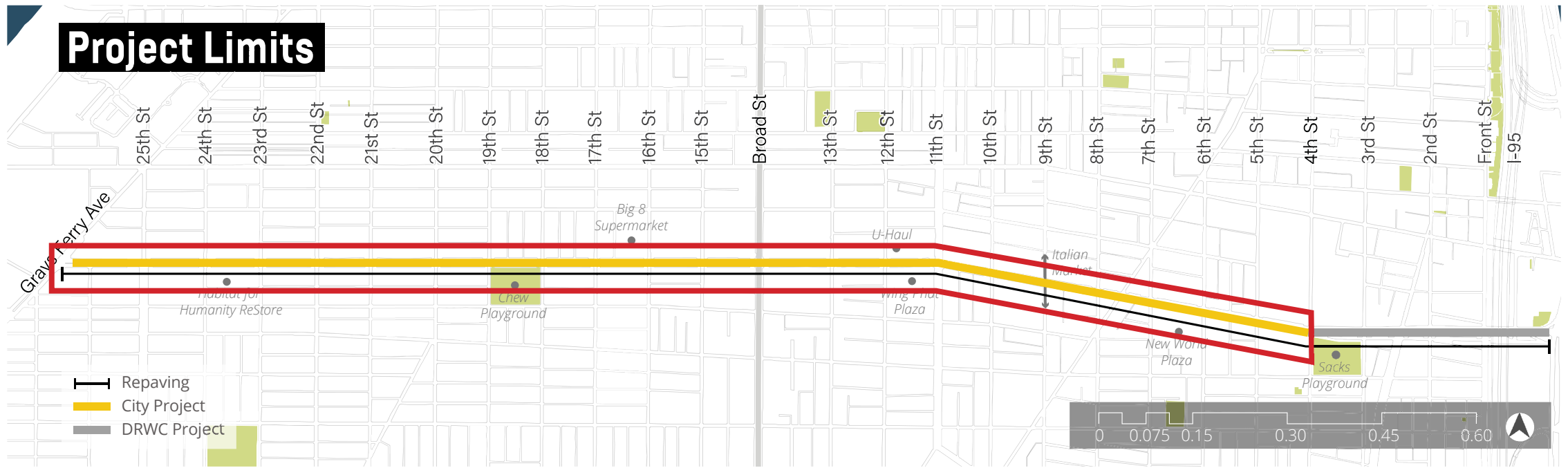


PRESENTER  
PLACEHOLDER

# WASHINGTON AVENUE

## REPAVING AND IMPROVEMENT PROJECT

### City Project

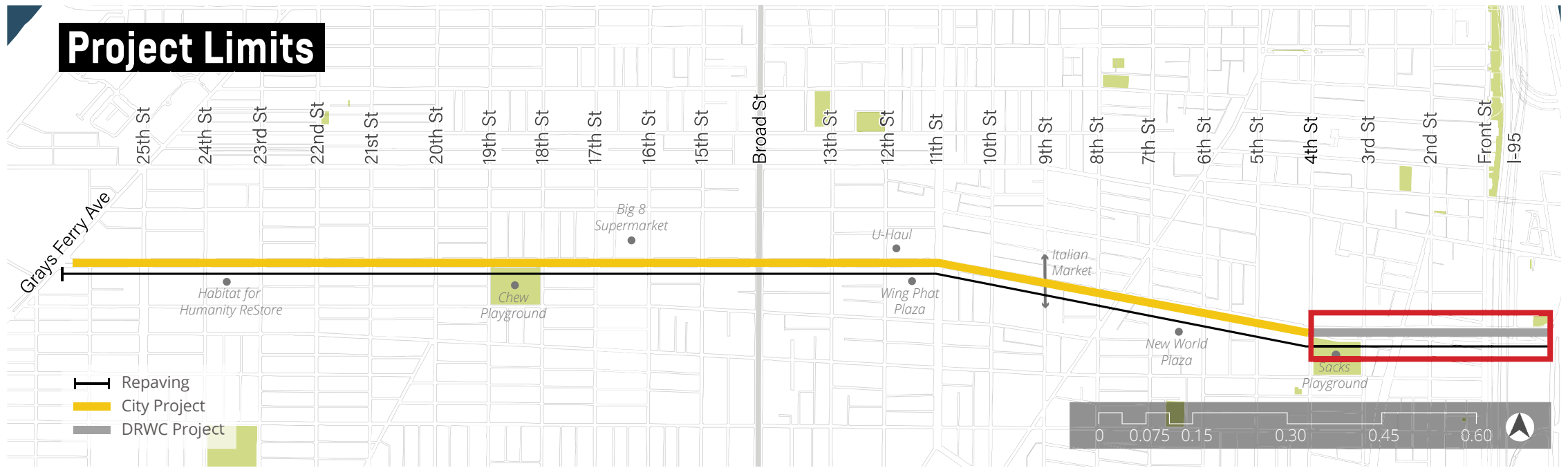


PRESENTER  
PLACEHOLDER

# WASHINGTON AVENUE

## REPAVING AND IMPROVEMENT PROJECT

### DRWC Connector Project



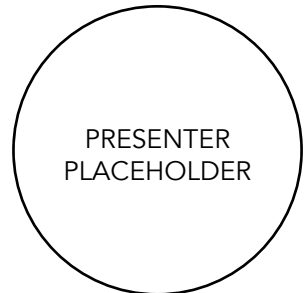
PRESENTER  
PLACEHOLDER



# WASHINGTON AVENUE

## REPAVING AND IMPROVEMENT PROJECT

**What we've heard:**



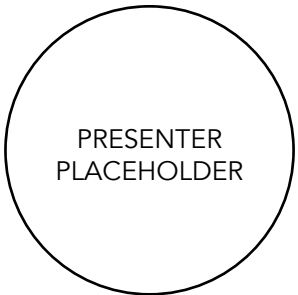


# WASHINGTON AVENUE

## REPAVING AND IMPROVEMENT PROJECT

### What we've heard:

- Create a smoother street



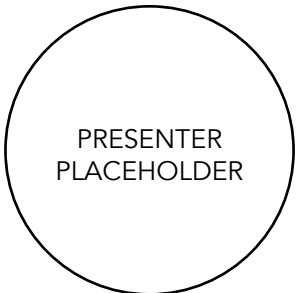


# WASHINGTON AVENUE

## REPAVING AND IMPROVEMENT PROJECT

### What we've heard:

- Create a smoother street
- **Create safer and shorter pedestrian crossings**

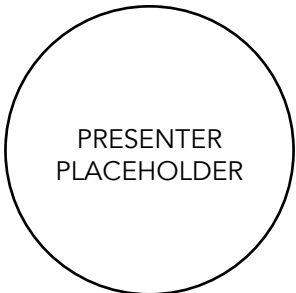


# WASHINGTON AVENUE

## REPAVING AND IMPROVEMENT PROJECT

### What we've heard:

- Create a smoother street
- Create safer and shorter pedestrian crossings
- **Improve parking and loading operations**



# WASHINGTON AVENUE

## REPAVING AND IMPROVEMENT PROJECT

### What we've heard:

- Create a smoother street
- Create safer and shorter pedestrian crossings
- Improve parking and loading operations
- **Reduce illegal parking such as double parking, median parking, and sidewalk parking**

PRESENTER  
PLACEHOLDER

# WASHINGTON AVENUE

## REPAVING AND IMPROVEMENT PROJECT

### What we've heard:

- Create a smoother street
- Create safer and shorter pedestrian crossings
- Improve parking and loading operations
- Reduce illegal parking such as double parking, median parking, and sidewalk parking
- **Decrease weaving, speeding, and aggressive driving**

PRESENTER  
PLACEHOLDER

# WASHINGTON AVENUE

## REPAVING AND IMPROVEMENT PROJECT

### What we've heard:

- Create a smoother street
- Create safer and shorter pedestrian crossings
- Improve parking and loading operations
- Reduce illegal parking such as double parking, median parking, and sidewalk parking
- Decrease weaving, speeding, and aggressive driving
- **Keep people riding bikes safer by separating them from moving traffic**

PRESENTER  
PLACEHOLDER

# WASHINGTON AVENUE

## REPAVING AND IMPROVEMENT PROJECT

### What we've heard:

- Create a smoother street
- Create safer and shorter pedestrian crossings
- Improve parking and loading operations
- Reduce illegal parking such as double parking, median parking, and sidewalk parking
- Decrease weaving, speeding, and aggressive driving
- Keep people riding bikes safer by separating them from moving traffic
- **Maintain space for trucks and buses**



PRESENTER  
PLACEHOLDER

# WASHINGTON AVENUE

## REPAVING AND IMPROVEMENT PROJECT

### What we've heard:

- Create a smoother street
- Create safer and shorter pedestrian crossings
- Improve parking and loading operations
- Reduce illegal parking such as double parking, median parking, and sidewalk parking
- Decrease weaving, speeding, and aggressive driving
- Keep people riding bikes safer by separating them from moving traffic
- Maintain space for trucks and buses
- **Design travel lanes that match the changing corridor**

PRESENTER  
PLACEHOLDER

# WASHINGTON AVENUE

## REPAVING AND IMPROVEMENT PROJECT

### What we've heard:

- Create a smoother street
- Create safer and shorter pedestrian crossings
- Improve parking and loading operations
- Reduce illegal parking such as double parking, median parking, and sidewalk parking
- Decrease weaving, speeding, and aggressive driving
- Keep people riding bikes safer by separating them from moving traffic
- Maintain space for trucks and buses to turn
- Design travel lanes that match the changing corridor

PRESENTER  
PLACEHOLDER

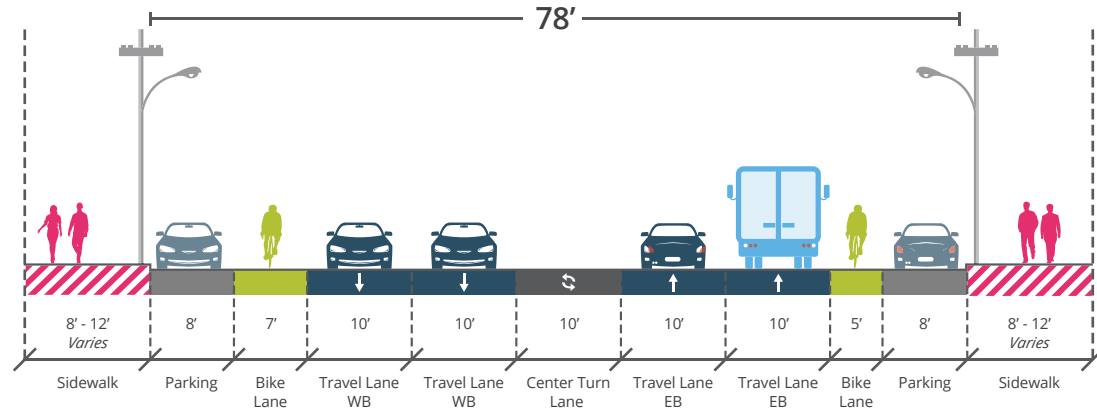


# WASHINGTON AVENUE

## REPAVING AND IMPROVEMENT PROJECT

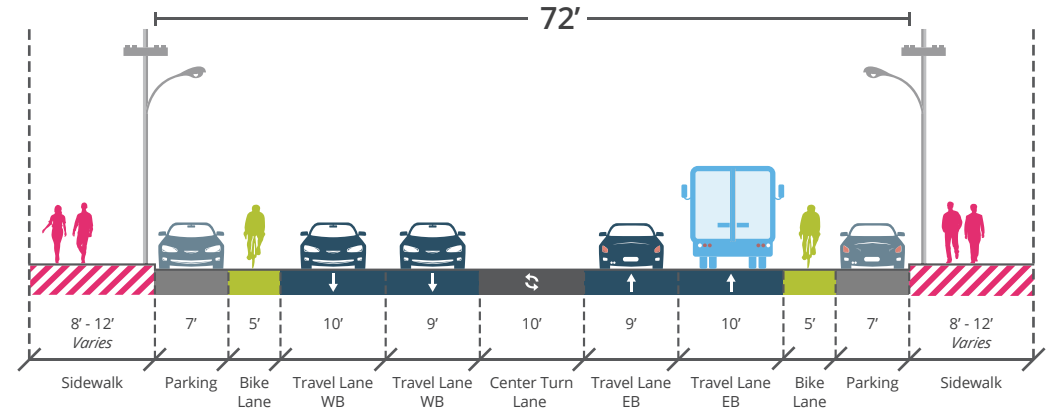
### Existing Roadway Layout

West of Broad Street



Looking Eastbound

East of Broad Street



Looking Eastbound

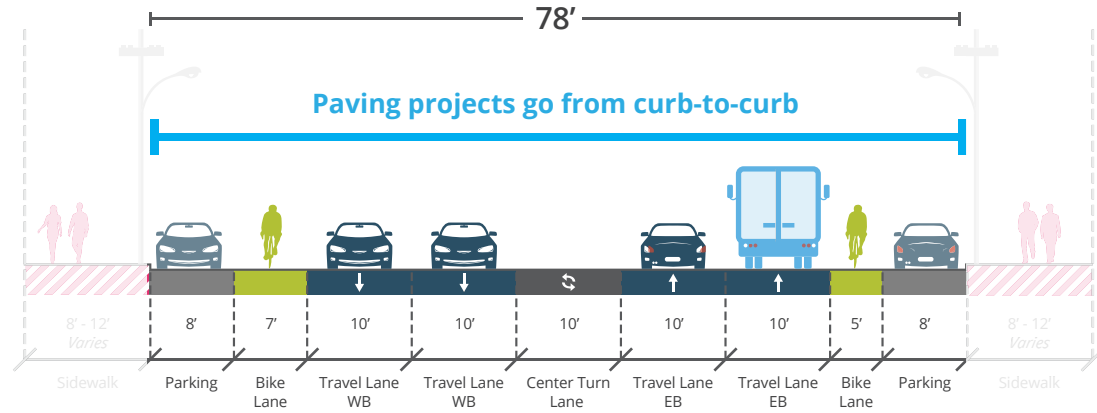
PRESENTER  
PLACEHOLDER

# WASHINGTON AVENUE

## REPAVING AND IMPROVEMENT PROJECT

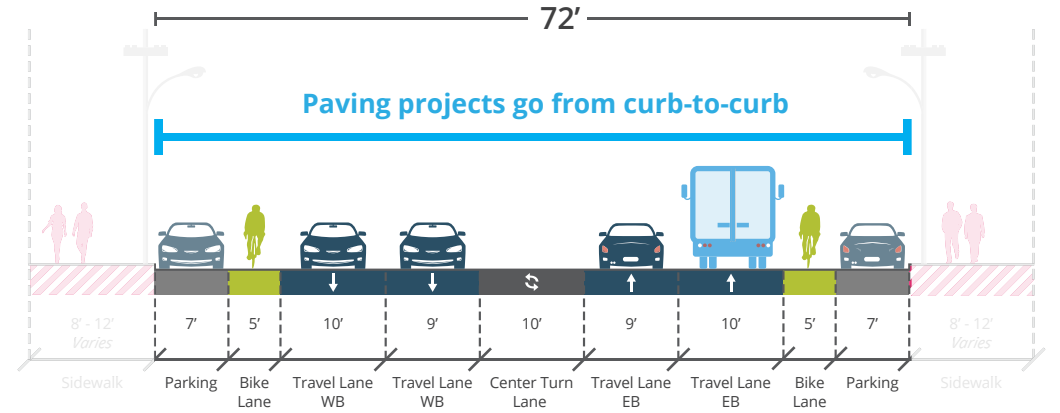
### Existing Roadway Layout

West of Broad Street



Looking Eastbound

East of Broad Street







Looking Eastbound

PRESENTER  
PLACEHOLDER

# WASHINGTON AVENUE

## REPAVING AND IMPROVEMENT PROJECT

### WASHINGTON AVENUE



### IMPROVE THE AVENUE FOR ALL

Since the Spring of 2013, The City of Philadelphia has been working with many partners to plan for the future of Washington Avenue. We have studied parking, loading, traffic, and driving behaviors. We have also reached out to hundreds of community members.

The City is repaving Washington Avenue in 2021. Repaving is a chance to change the design of the roadway and make it safer for people walking, driving, riding transit, and biking. We can also make sure parking and loading on Washington Avenue works well for local businesses and neighbors.

This project responds to what we have heard from the community since 2013 and gives us the opportunity to:

- Create a smoother street
- Create safer and shorter pedestrian crossings
- Improve parking and loading operations
- Reduce illegal parking such as double parking
- Decrease weaving, speeding, and aggressive driving
- Keep people bicycling safer by separating them from moving traffic
- Preserve space for trucks and buses to turn
- Design travel lanes that match the changing corridor

PRESENTER  
PLACEHOLDER